

113°15'E

114°E

114°45'E

Ningaloo Marine Park (Commonwealth Waters)

114° 00.079' E
21° 39.923' S

114° 13.078' E
21° 39.923' S

113° 50.079' E
21° 46.923' S

114° 19.078' E
21° 46.923' S

Exmouth

113° 29.079' E
22° 39.923' S


113° 37.079' E
22° 56.923' S

113° 34.079' E
23° 05.923' S


Coral Bay


113° 34.079' E
23° 33.324' S

Zoning

 Recreational Use Zone (IUCN II)

 State Park (WA)

 Limit of Coastal Waters

 Marine Reserve boundary

0 20 40 60 km

Approximate Scale

0 10 20 30 nm

Projection: Geographics
Datum: GDA94 (effectively WGS84)

Not for navigational purposes.

Note:

Coordinates are expressed in decimal minute format, and have been rounded to 3 decimal places (+/- 1 metre of gazetted coordinates). Straight lines on this map, other than meridians and parallels, are geodesic lines (shortest line between points), they are not lines of constant bearing (rhumb line or loxodrome).

Australian Government Data Sources:

DEWHA (2007): Commonwealth MPAs managed by DEWHA
Geoscience Australia (2006): Australian Maritime Boundaries (AMB) v2
Geoscience Australia (2001): Australia, Coastline and State Borders 1:100,000
DEWHA (2004): Collaborative Australian Protected Areas Dataset (CAPAD)

Produced by the Environmental Resources Information Network (ERIN).

Australian Government Department of the Environment, Water, Heritage and the Arts.

COPYRIGHT Commonwealth of Australia, 2009.

113°15'E

114°E

114°45'E

21°45'S

21°45'S

22°30'S

22°30'S

23°15'S

23°15'S

24°S

24°S